TOWN OF PLAINFIELD, CONNECTICUT
PLAN OF CONSERVATION AND DEVELOPMENT
POLICIES PLAN, 2008–2018

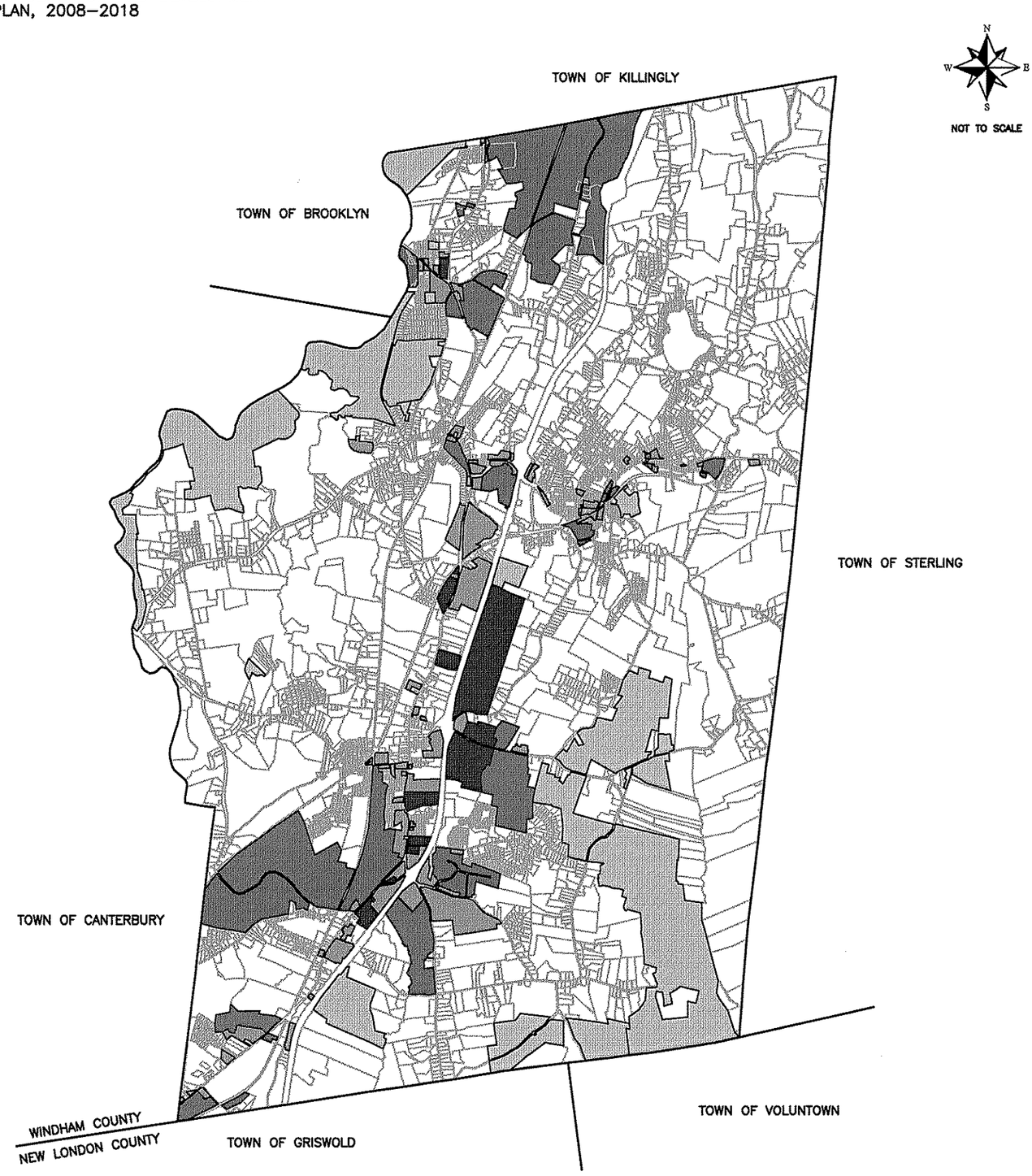

GROWTH AREAS

- EXISTING COMMERCIAL
- EXISTING INDUSTRIAL
- FUTURE COMMERCIAL/INDUSTRIAL

PRESERVATION AREAS

- NATURAL ENVIRONMENT

FOR PLANNING PURPOSES ONLY!

FUTURE LAND USE PLAN

PLANNING and ENGINEERING DEPT. – 2008

TOWN OF PLAINFIELD, CONNECTICUT
PLAN OF CONSERVATION AND DEVELOPMENT
POLICIES PLAN, 2008–2018

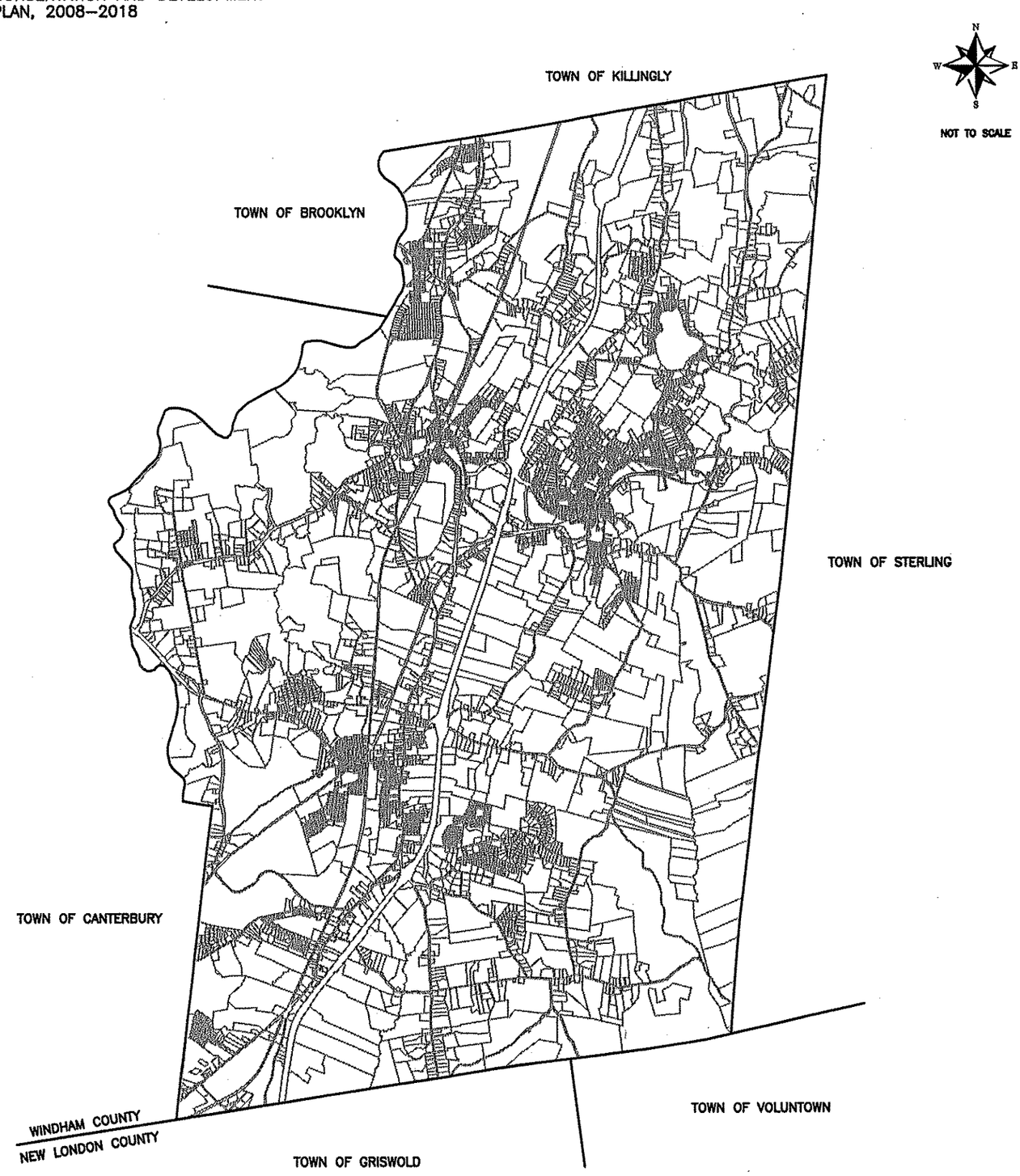

TOWN OF PLAINFIELD – 2008

PLANNING and ENGINEERING DEPT. – 2008

TOWN OF PLAINFIELD, CONNECTICUT
PLAN OF CONSERVATION AND DEVELOPMENT
POLICIES PLAN, 2008–2018

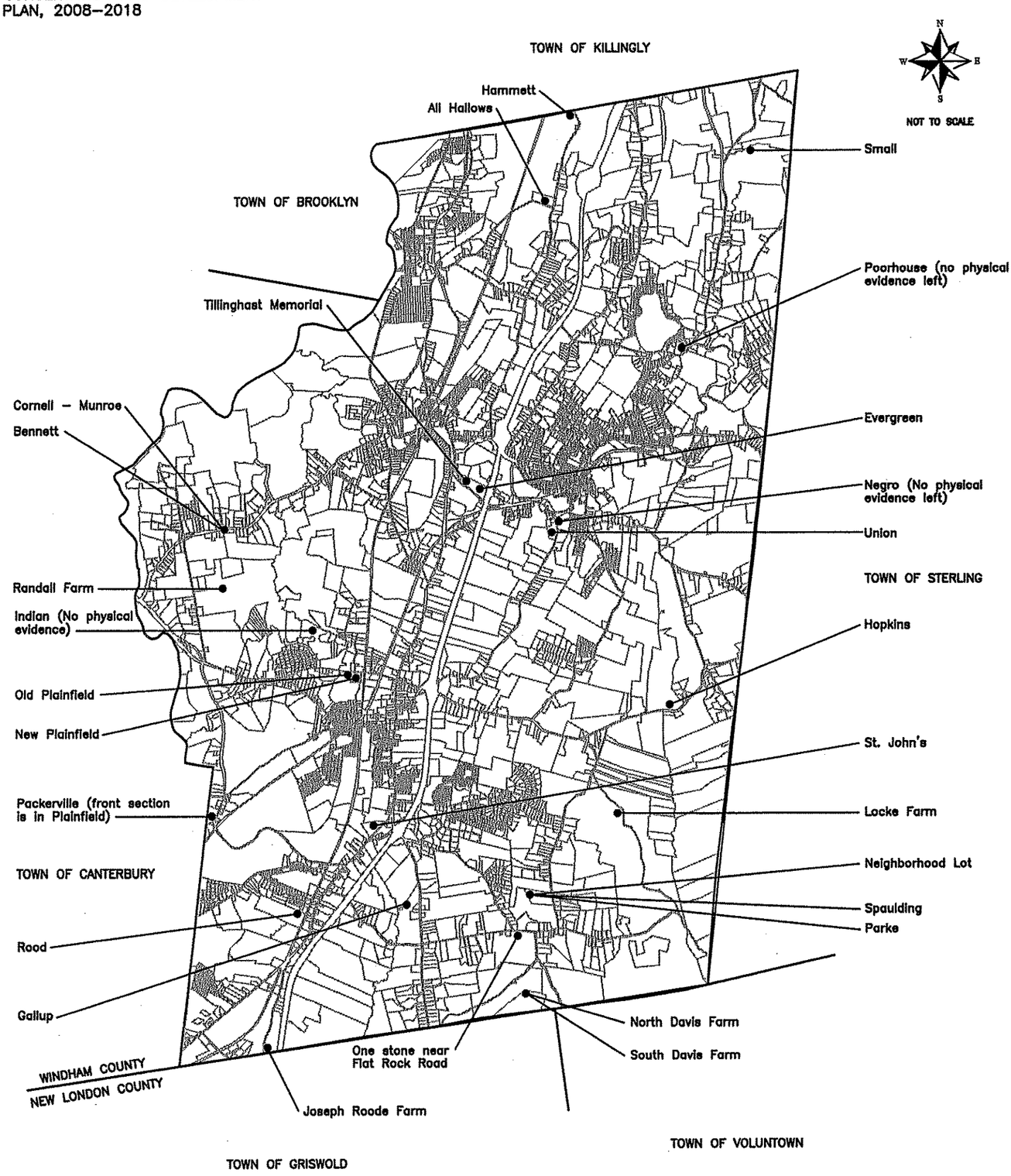

NOTE: Locations are general and for inventory and planning purposes only.

CEMETERIES

PLANNING and ENGINEERING DEPT. – 2008

TOWN OF PLAINFIELD, CONNECTICUT
PLAN OF CONSERVATION AND DEVELOPMENT
POLICIES PLAN, 2008–2018

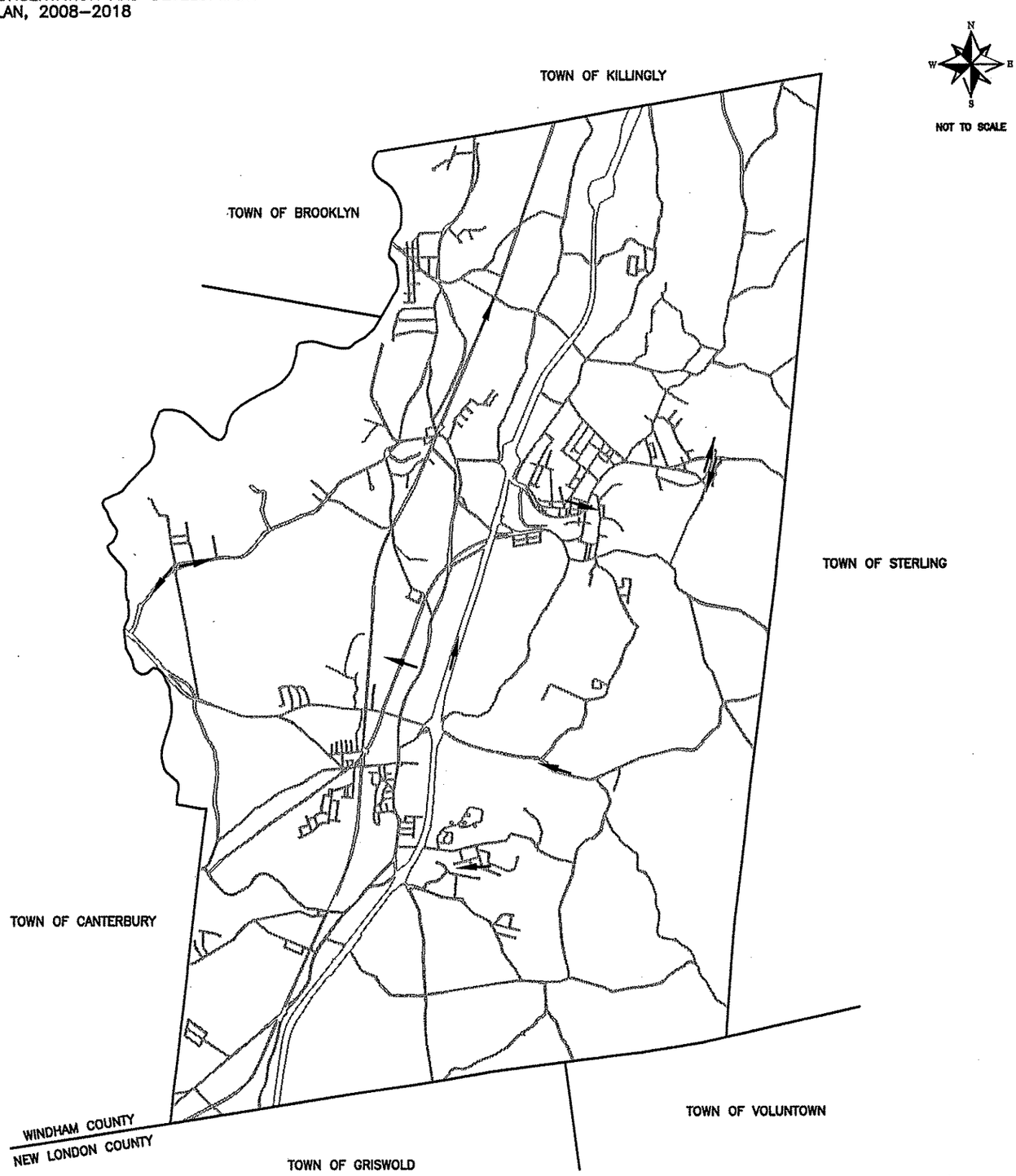

SCENIC VIEWS

SCENIC VIEWS AND VISTAS

PLANNING and ENGINEERING DEPT. – 2008

TOWN OF PLAINFIELD, CONNECTICUT
PLAN OF CONSERVATION AND DEVELOPMENT
POLICIES PLAN, 2008–2018

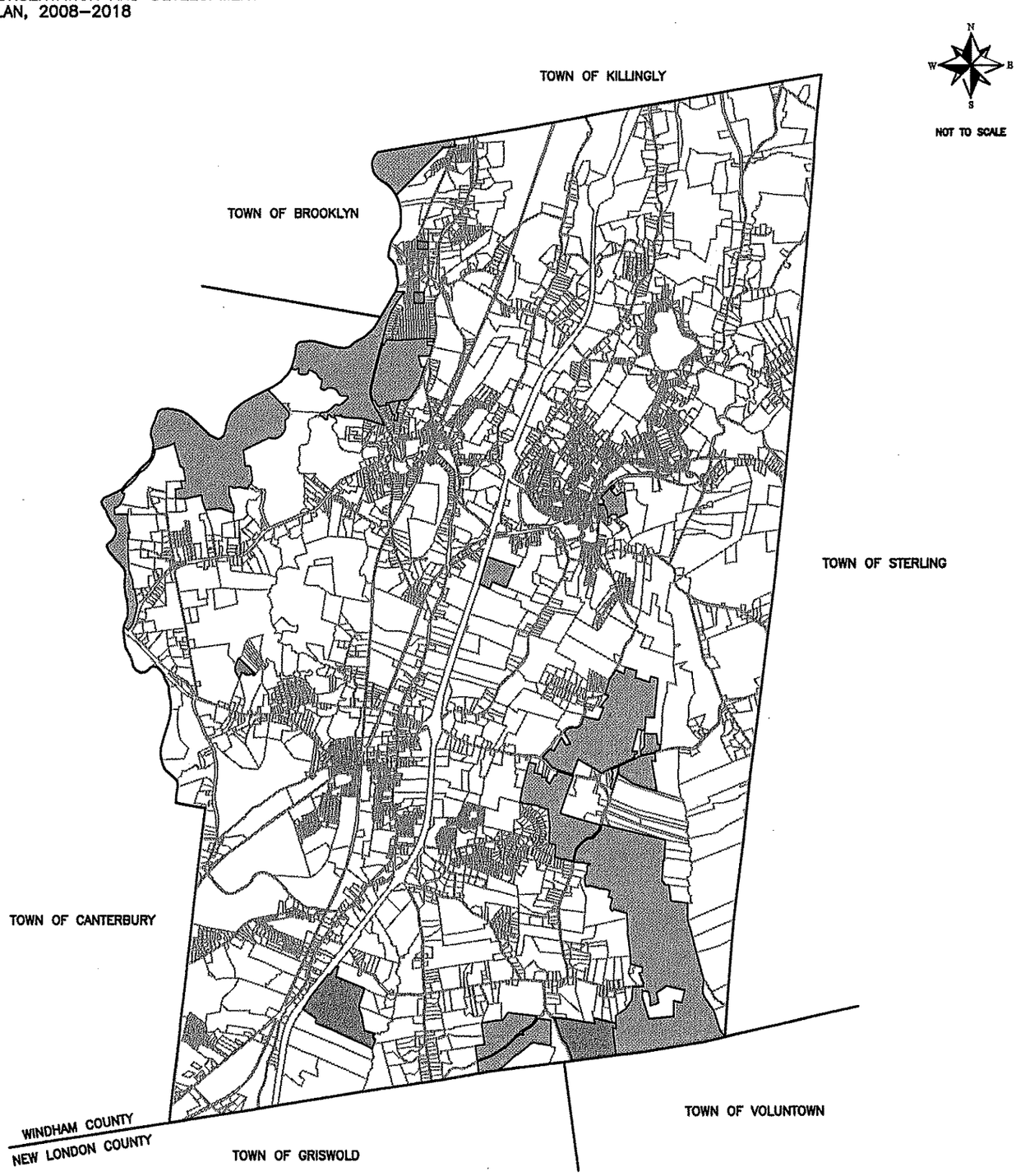

LEGEND

Town Open Space

State Open Space

OPEN SPACE

PLANNING and ENGINEERING DEPT. – 2008

TOWN OF PLAINFIELD, CONNECTICUT
PLAN OF CONSERVATION AND DEVELOPMENT
POLICIES PLAN, 2008–2018

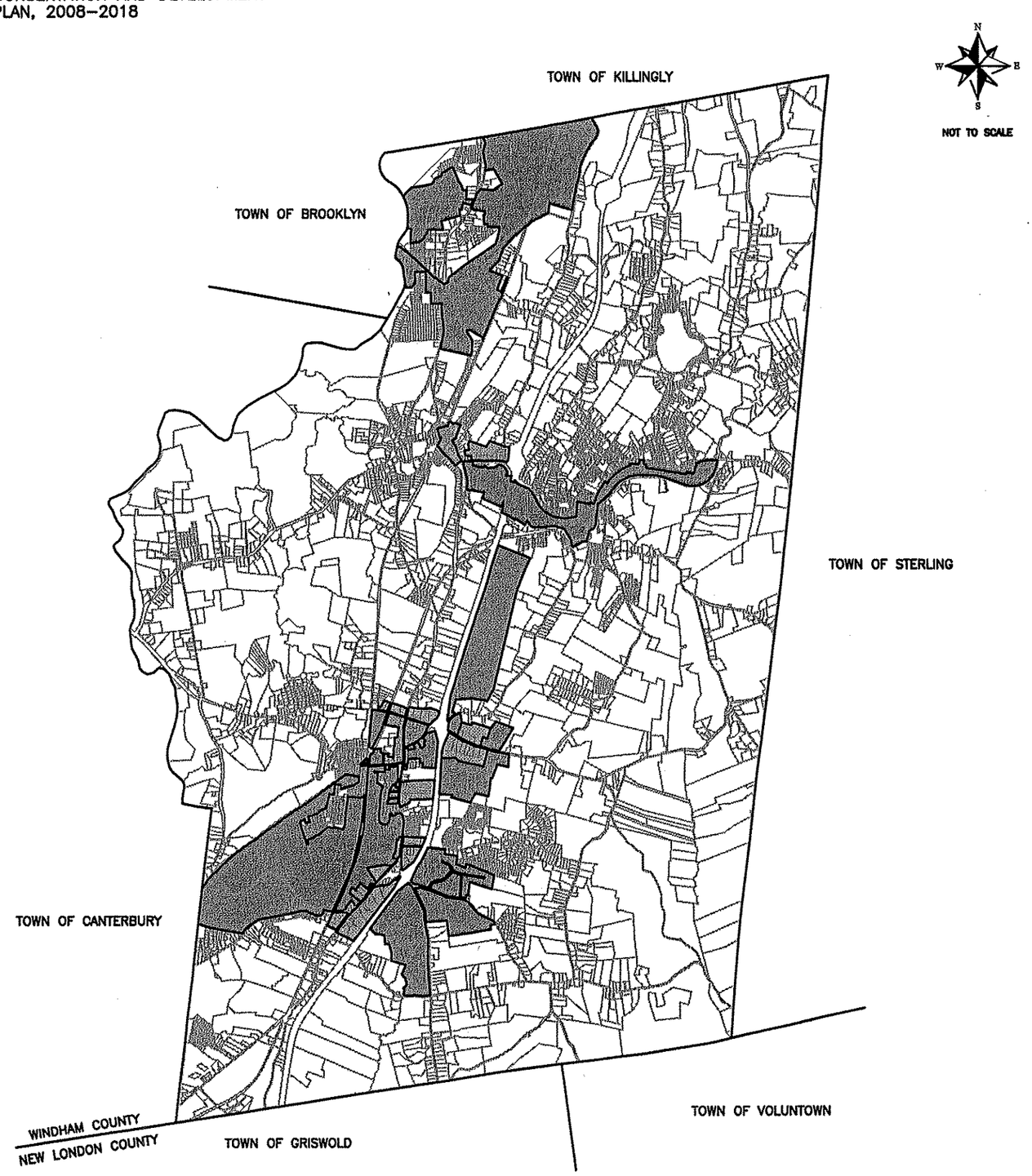

FOR PLANNING PURPOSES ONLY!

ENTERPRISE CORRIDORS

Existing Areas

Proposed Expansion

ENTERPRISE ZONES

PLANNING and ENGINEERING DEPT. – 2008

TOWN OF PLAINFIELD, CONNECTICUT
PLAN OF CONSERVATION AND DEVELOPMENT
POLICIES PLAN, 2008–2018

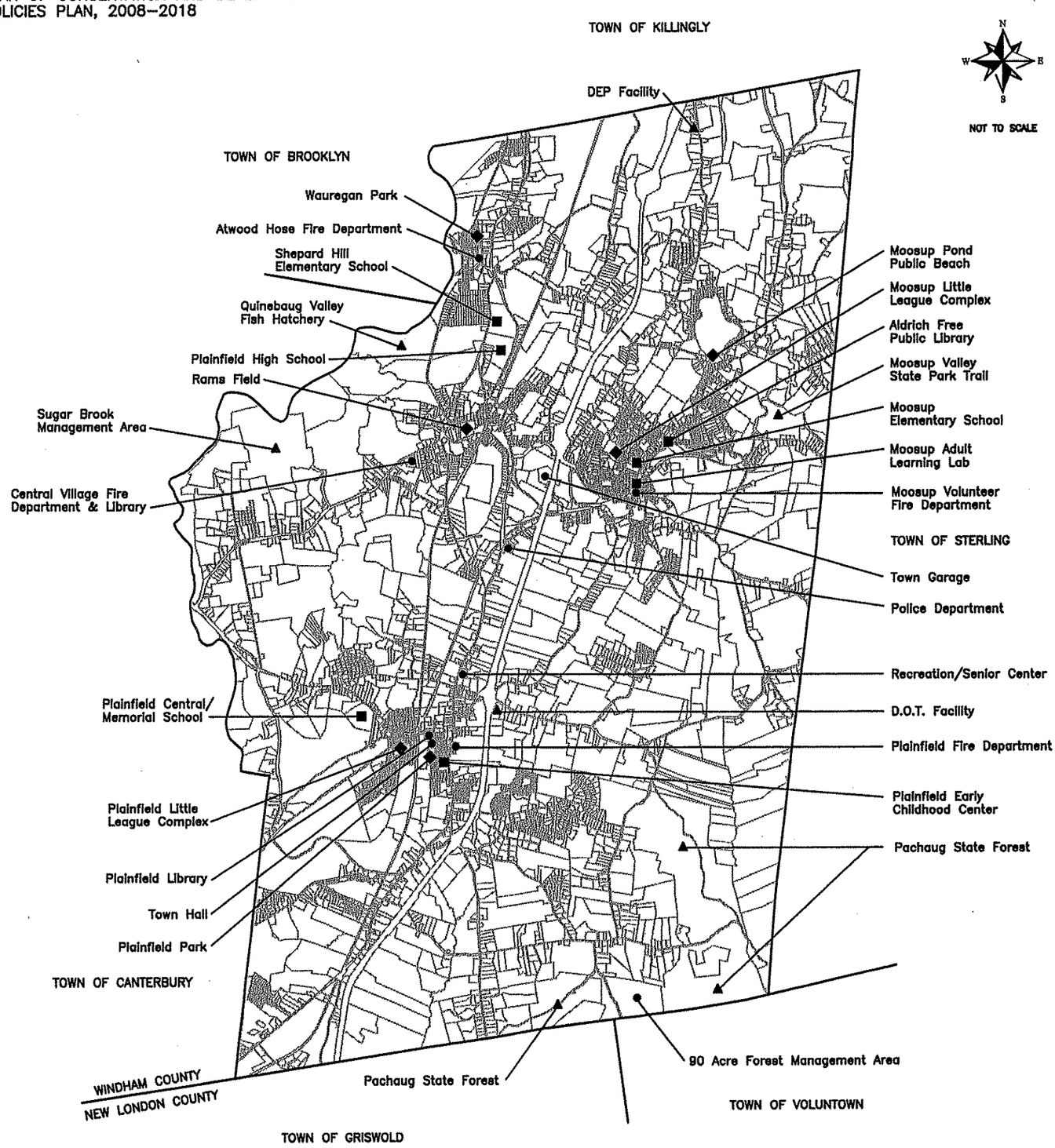

LEGEND

- ● Town/Community Buildings
- ▲ State Land & Facilities
- ◆ Parks & Recreation Areas
- ■ Schools/Public Buildings

COMMUNITY FACILITIES

PLANNING and ENGINEERING DEPT. – 2008

TOWN OF PLAINFIELD, CONNECTICUT
PLAN OF CONSERVATION AND DEVELOPMENT
POLICIES PLAN, 2008–2018

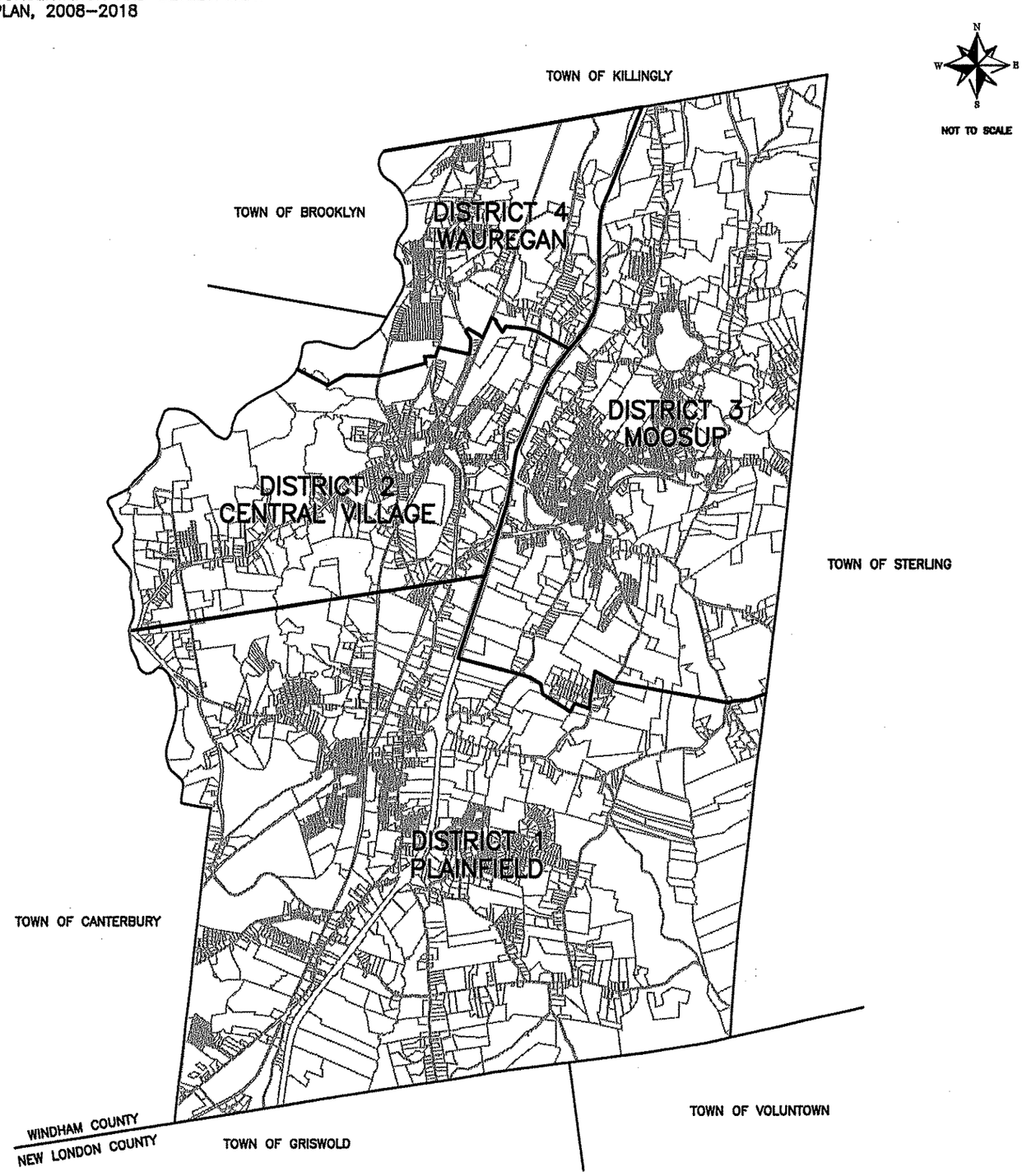

NOTE: This map is for general planning purposes only.

LEGEND

District 1: Plainfield Fire District – Plainfield Fire Company #1
Approximately 19 square miles.

District 2: Central Village Fire District – Central Fire Company #1
Approximately 7 square miles.

District 3: Moosup Fire District – Moosup Fire District
Approximately 11 square miles.

District 4: Wauregan Fire District – Atwood Hose Fire Company
Approximately 4 square miles.

FIRE DISTRICTS

PLANNING and ENGINEERING DEPT. – 2008

TOWN OF PLAINFIELD, CONNECTICUT
PLAN OF CONSERVATION AND DEVELOPMENT
POLICIES PLAN, 2008–2018

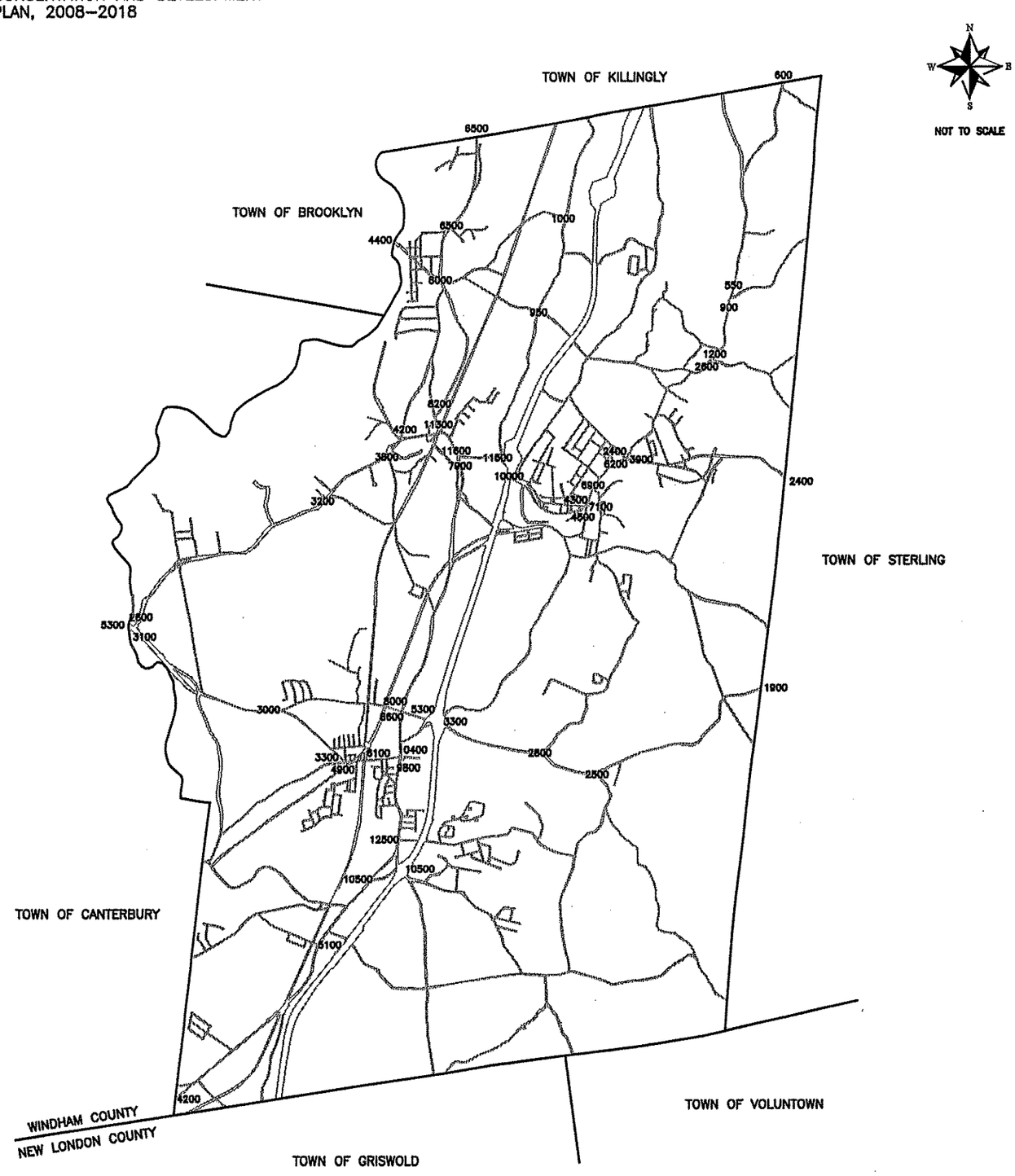

NOTES:

For Planning Purposes Only

2500 indicates Average Daily Traffic as obtained from ConnDOT 2004 ADT

TRAFFIC COUNTS

PLANNING and ENGINEERING DEPT. – 2008

TOWN OF PLAINFIELD, CONNECTICUT
PLAN OF CONSERVATION AND DEVELOPMENT
POLICIES PLAN, 2008–2018

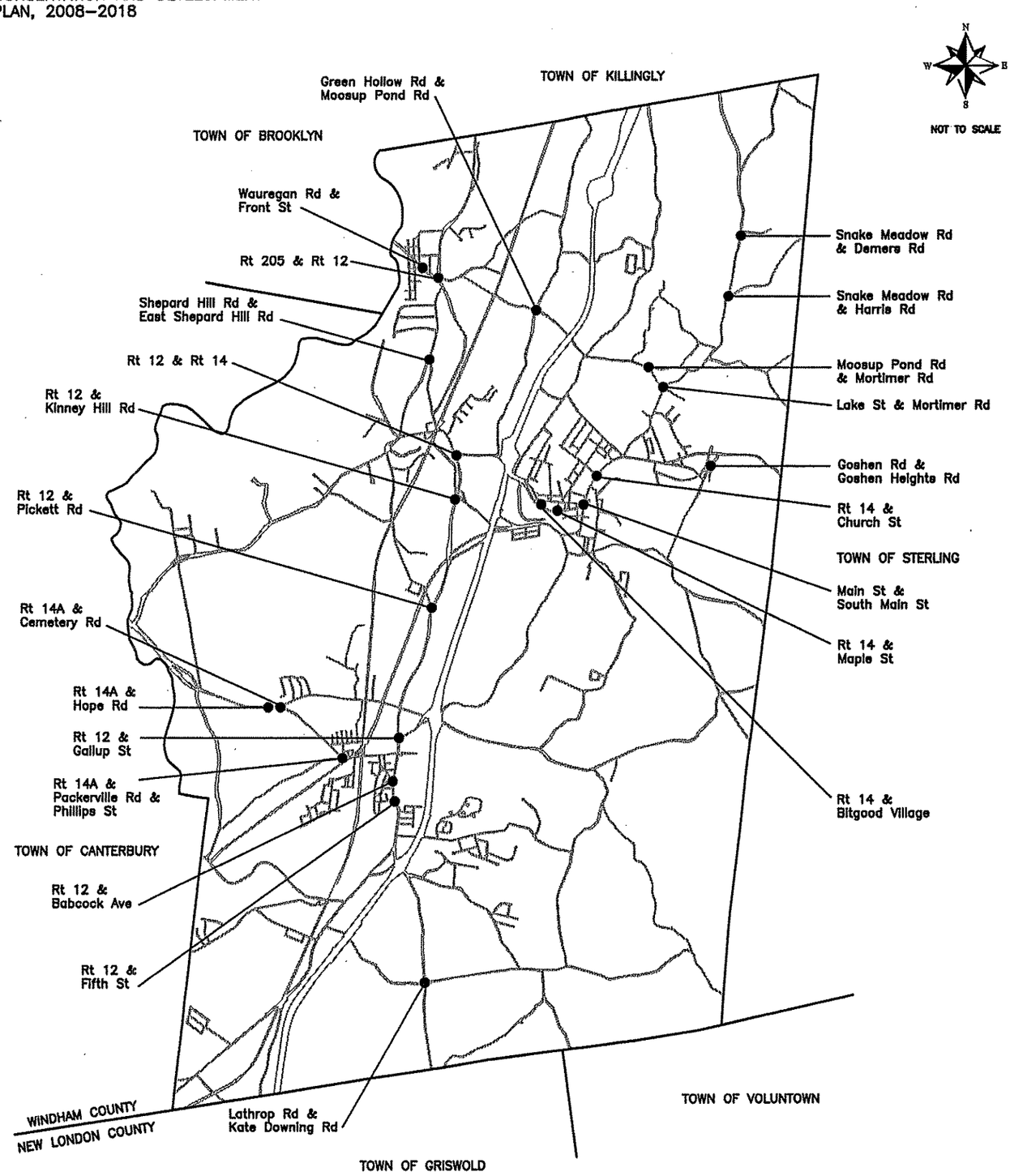

DANGEROUS INTERSECTIONS

PLANNING and ENGINEERING DEPT. – 2008

TOWN OF PLAINFIELD, CONNECTICUT
PLAN OF CONSERVATION AND DEVELOPMENT
POLICIES PLAN, 2008–2018

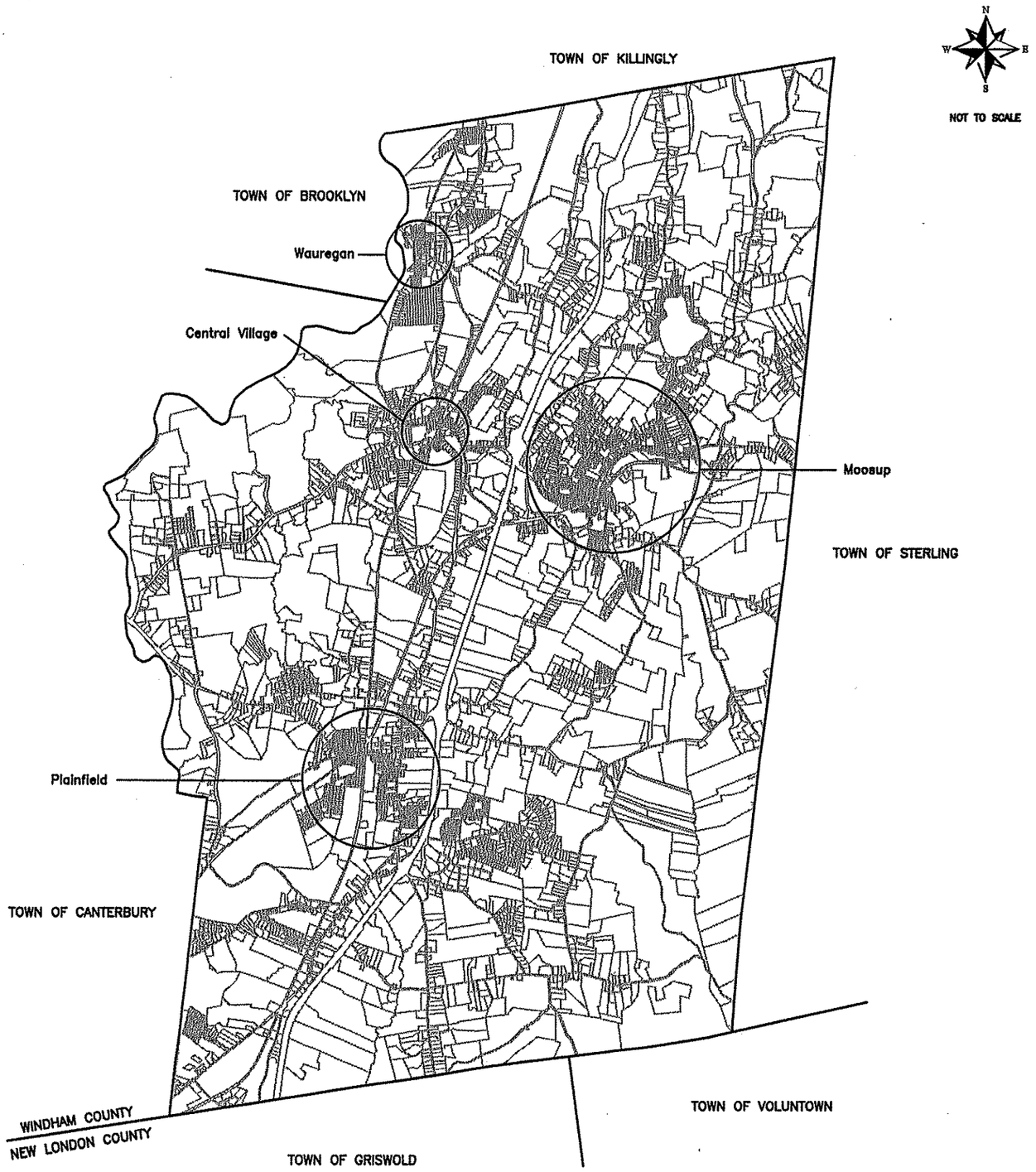

VILLAGE CENTERS

PLANNING and ENGINEERING DEPT. – 2008

TOWN OF PLAINFIELD, CONNECTICUT
PLAN OF CONSERVATION AND DEVELOPMENT
POLICIES PLAN, 2008–2018

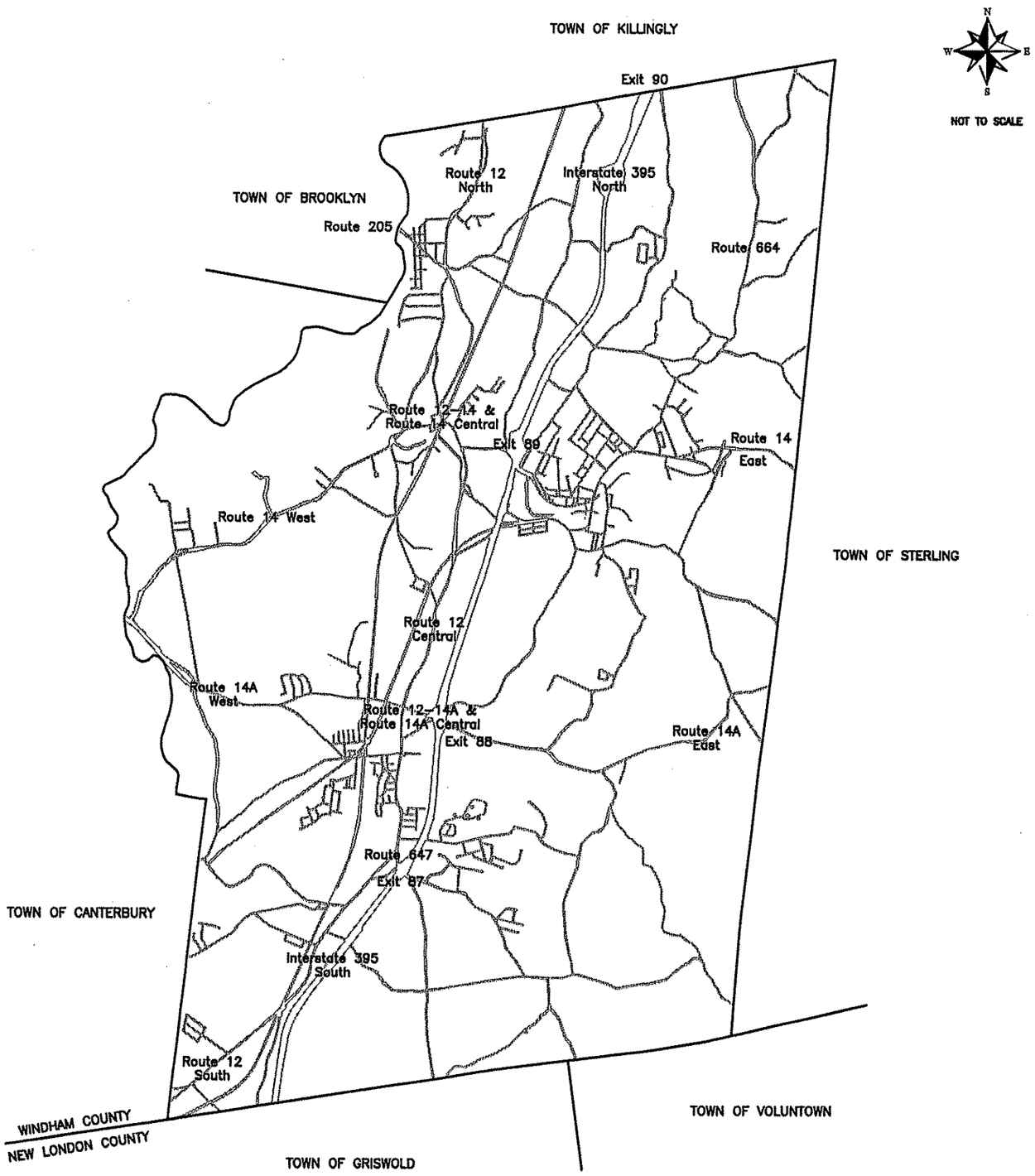

TRANSPORTATION CORRIDORS

PLANNING and ENGINEERING DEPT. – 2008